













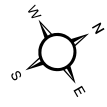
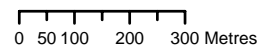


Balsam Lake Provincial Park Trails

Legend

-  Lookout Trail
-  Lories Loop
-  Plantation Trail
-  Pond Loop
-  Parking
-  Lookout
-  Buildings
-  County Road
-  Other Road
-  Rivers
-  Lakes
-  Wetlands
-  Wooded Area
-  Balsam Lake Provincial Park



Designed and produced by
Glenside Ecological Services Limited
November 2006

Sources: Base Data - OMNR OBM NAD83
This map is illustrative only.
Do not rely on it as a guide for navigation.

